




**Massena-Louisville
Local Waterfront
Revitalization Program
Proposed Coastal Area
Boundary Revision
Town of Massena**

 Proposed Coastal Boundary Amendments
 Coastal Area Boundary - Existing
 Parcels



Map 1.1c

Prepared by St. Lawrence County Planning Office
 1000 State Street
 Saratoga Springs, NY 12158
 G:\Planning\Massena\LRP Maps\WRPAB.apr