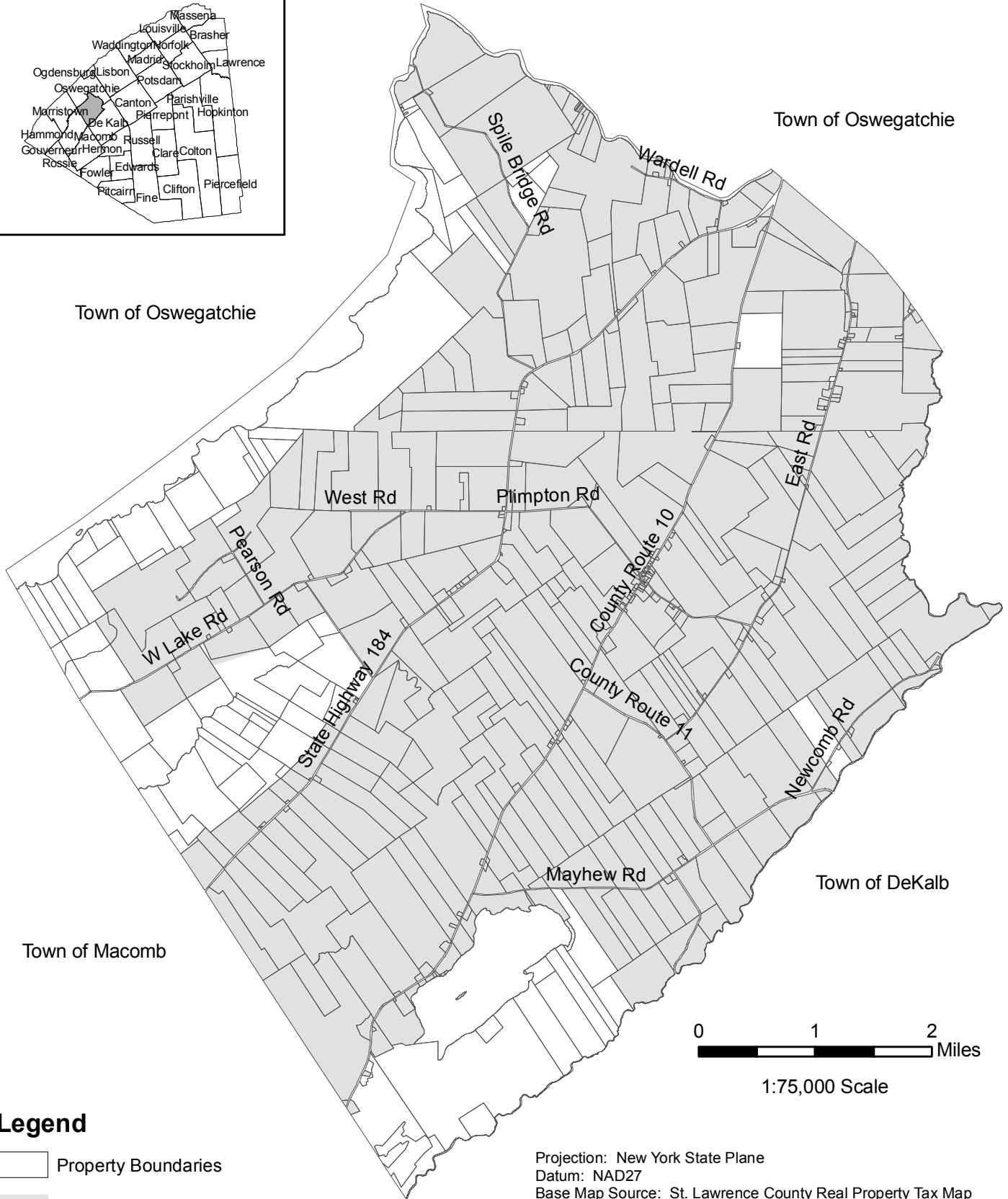
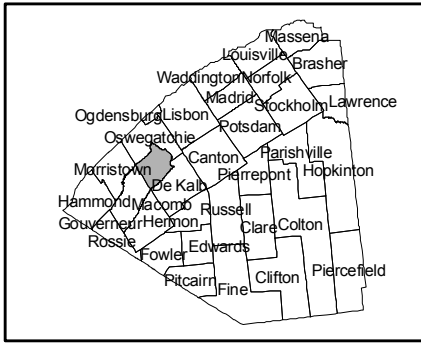




Town of DePeyster St. Lawrence County 2008 Agricultural District 1



Legend

-  Property Boundaries
-  Agricultural District 1



1:75,000 Scale

Projection: New York State Plane
 Datum: NAD27
 Base Map Source: St. Lawrence County Real Property Tax Map
 Roads Data Layer: Accident Location Information System GIS Database
 G:/ArcGis/DePeyster/NYSP/Ag District 1/DePeyster 2008 8x11.mxd