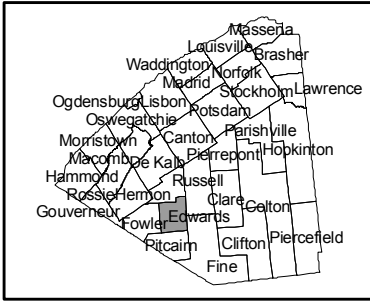


# Town and Village of Edwards St. Lawrence County 2008 Agricultural District 1



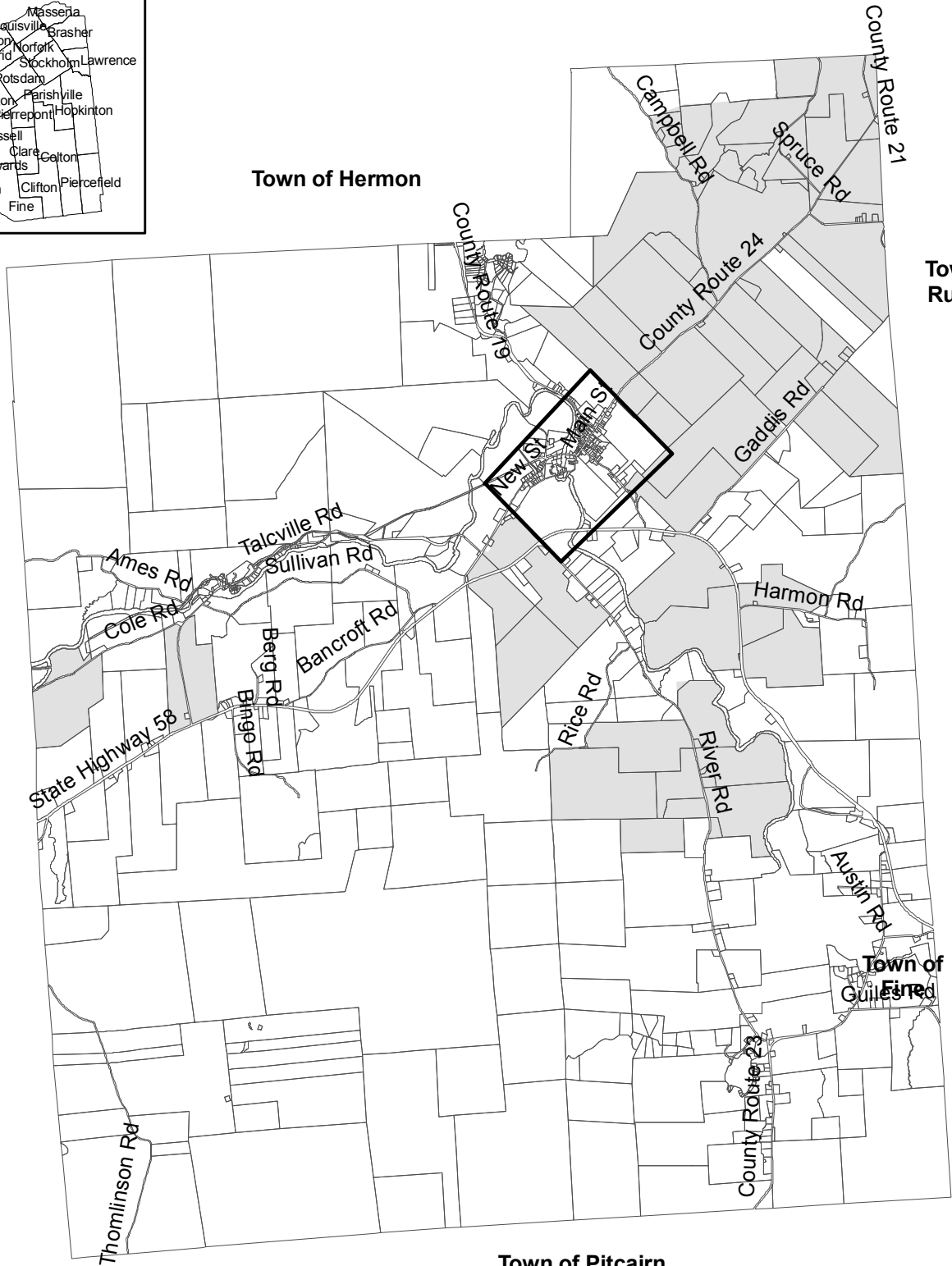
Town of Hermon

Town of Russell

Town of Fowler

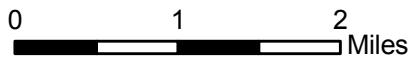
Town of Guilford

Town of Pitcairn



## Legend

- Property Boundaries
- Village Boundary
- Agricultural District 1



1:75,000 Scale

Projection: New York State Plane

Datum: NAD27

Base Map Source: St. Lawrence County Real Property Tax Map

Roads Data Layer: Accident Location Information System GIS Database