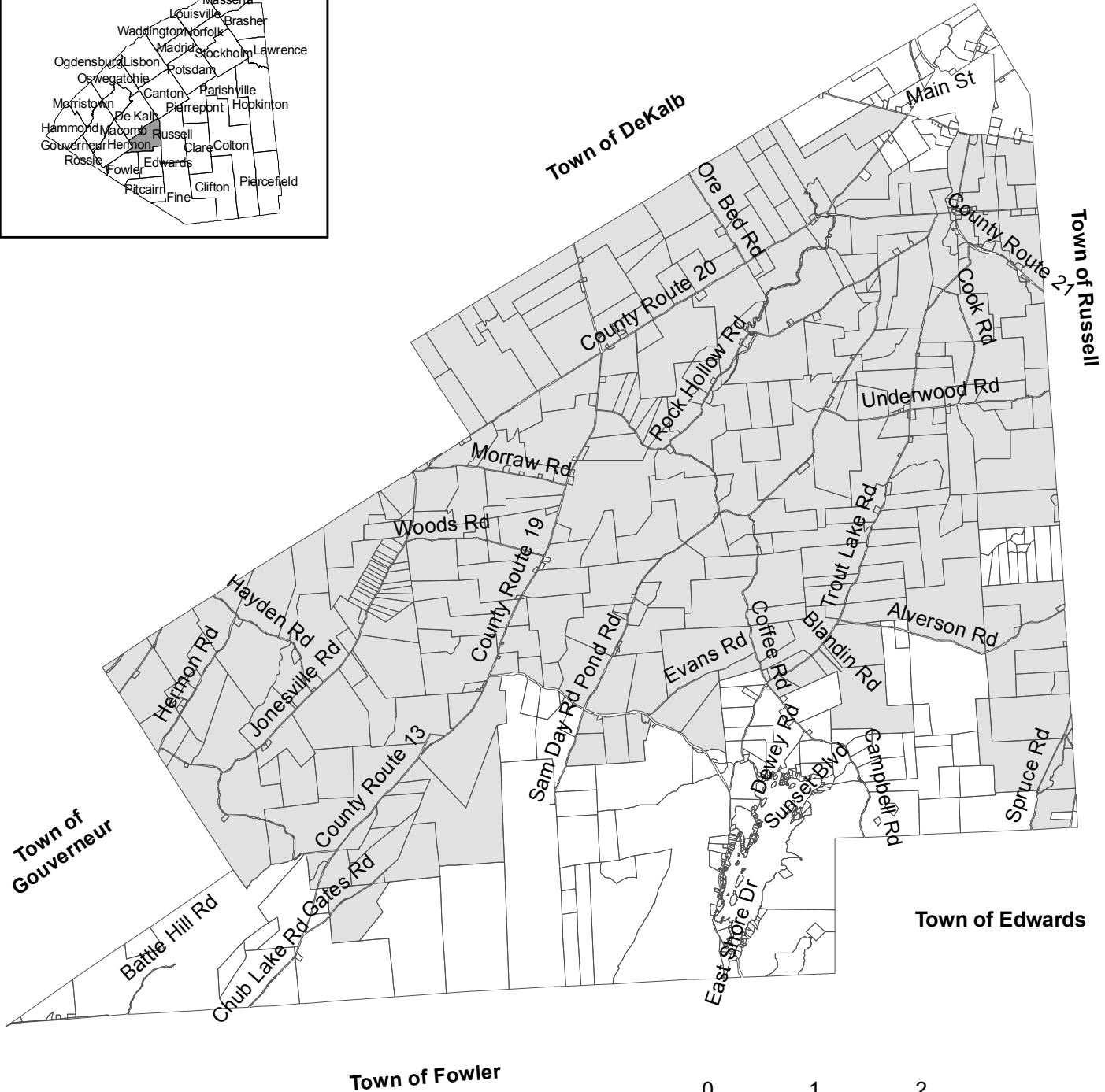
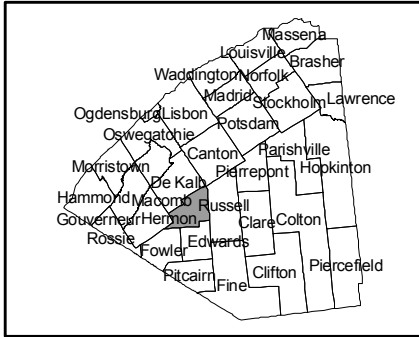




St. Lawrence County 2008 Agricultural District 1 Town of Hermon



1:90,000 Scale

Legend

-  Property Boundaries
-  Agricultural District 1

Projection: New York State Plane
 Datum: NAD27
 Base Map Source: St. Lawrence County Real Property Tax Map
 Roads Data Layer: Accident Location Information System GIS Database
 G:/ArcGis/Hermon/NYSP/Ag District 1/Hermon 2008 11x17.mxd