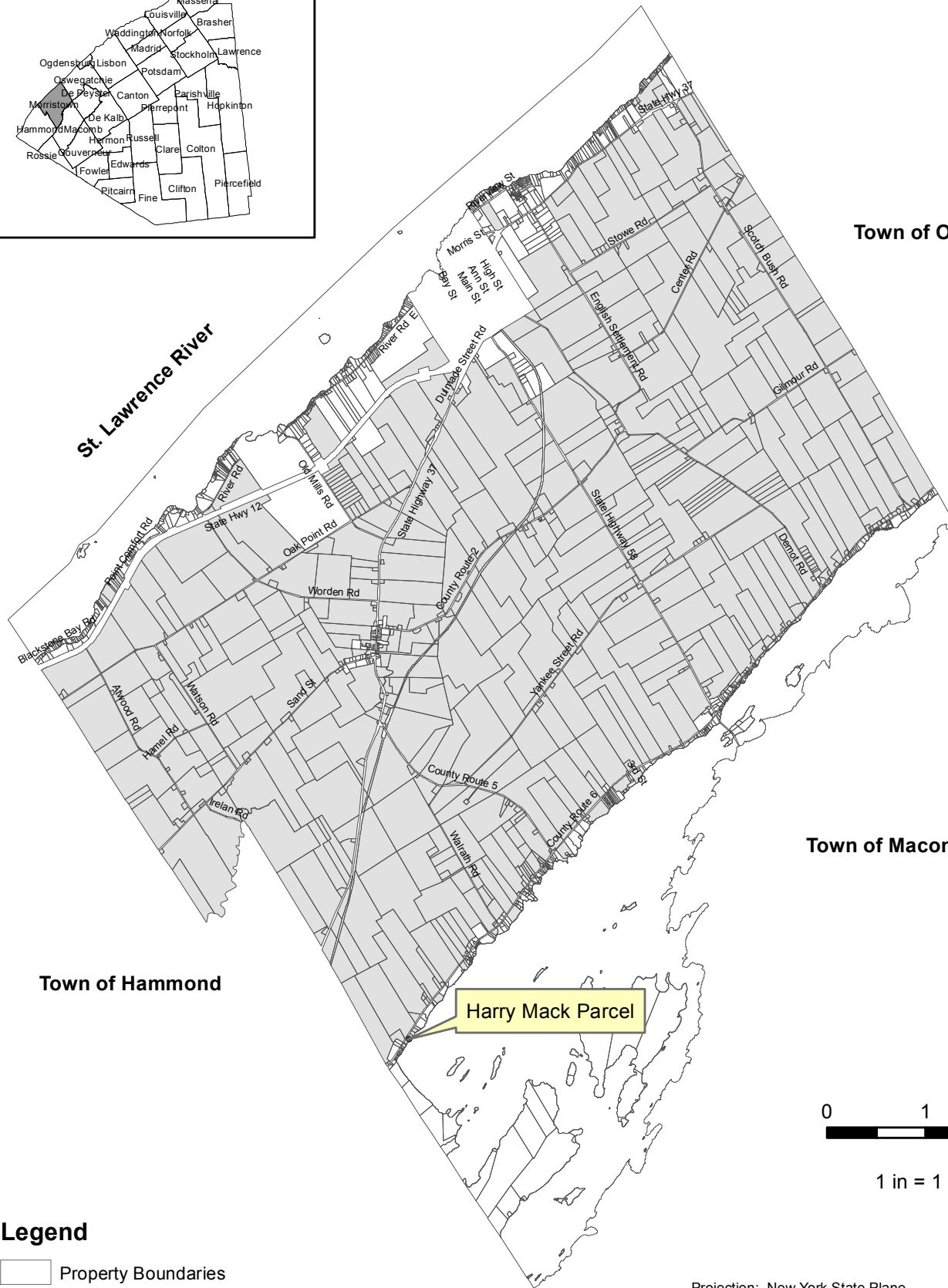
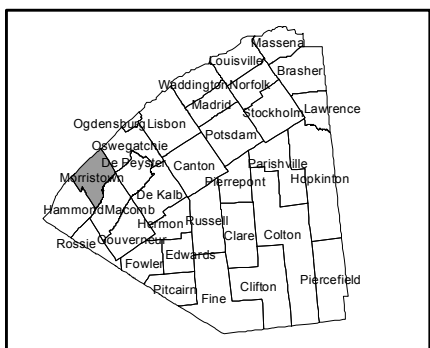



# St. Lawrence County 2010 Agricultural District 1 Town of Morristown




Town of Oswegatchie

Town of Macomb




Town of Hammond

Harry Mack Parcel



1 in = 1 mile

### Legend

-  Property Boundaries
-  Agricultural District 1
-  2010 Additions

Projection: New York State Plane  
 Datum: NAD27  
 Base Map Source: St. Lawrence County Real Property Tax Map  
 Roads Data Layer: Accident Location Information System GIS Database  
 G:/ArcGIS/Morristown/NYSP27/Ag District 1/Morristown 2010 8x11.mxd