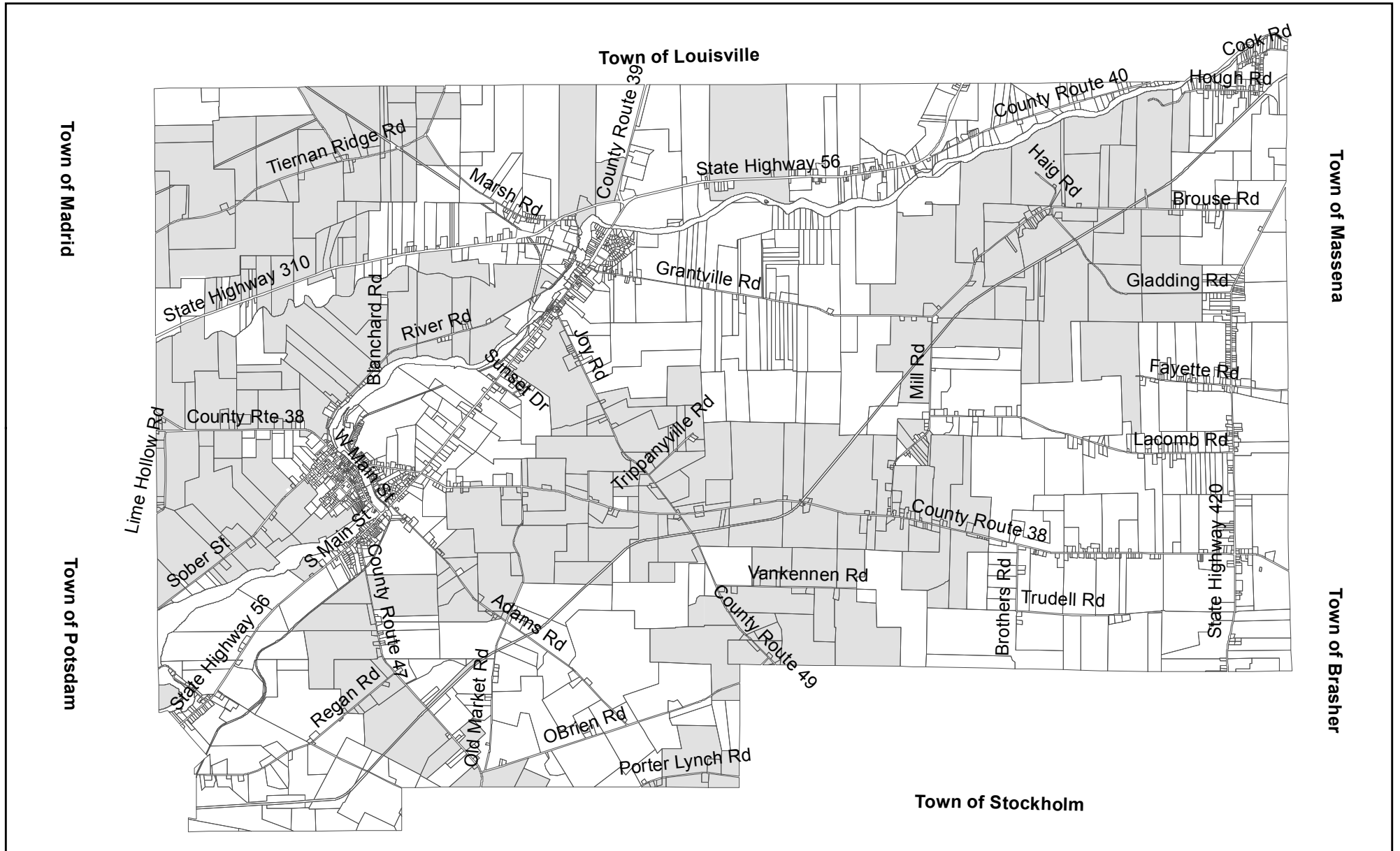


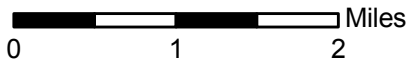


Town of Norfolk
 St. Lawrence County
 2008 Agricultural District 2



Legend

-  Property Boundaries
-  Agricultural District 2



1:75,000 Scale

Projection: New York State Plane
 Datum: NAD27
 Base Map Source: Real Property Tax Map
 g:/ArcGIS/Norfolk/NYSP27/Ag District #2/Norfolk 2008 11x17.mxd